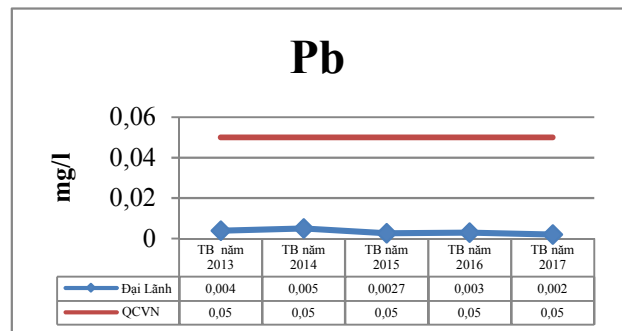
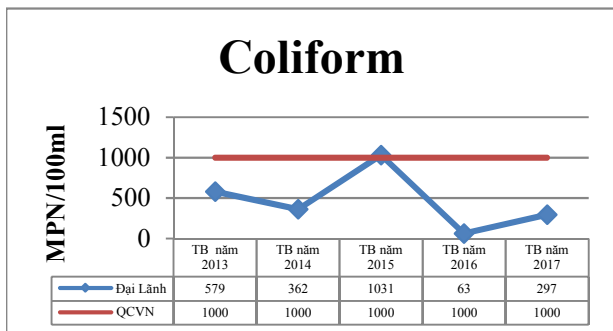
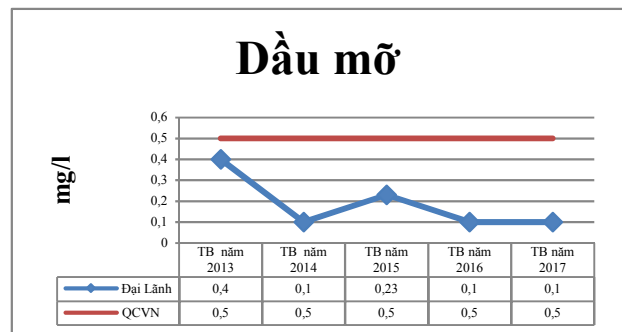
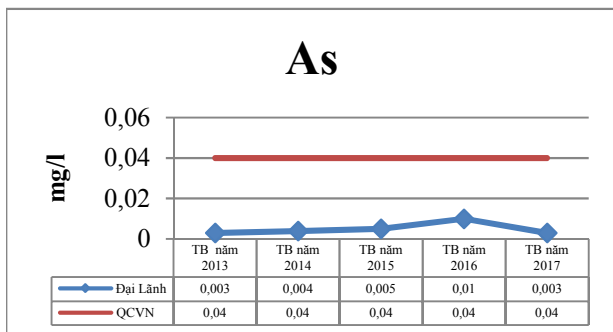
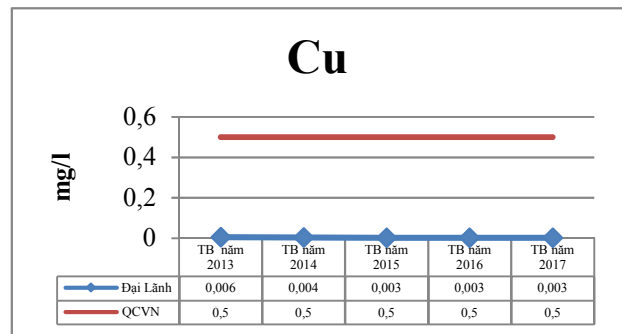
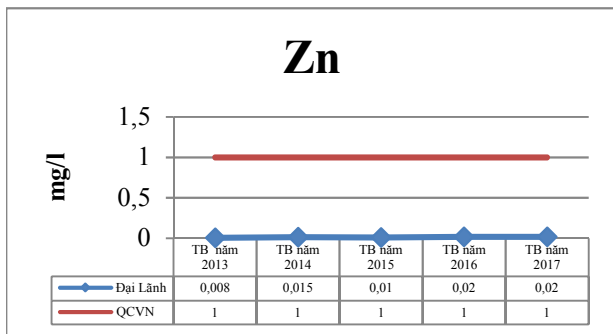
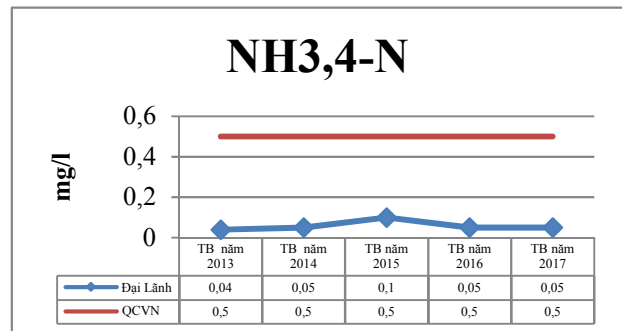
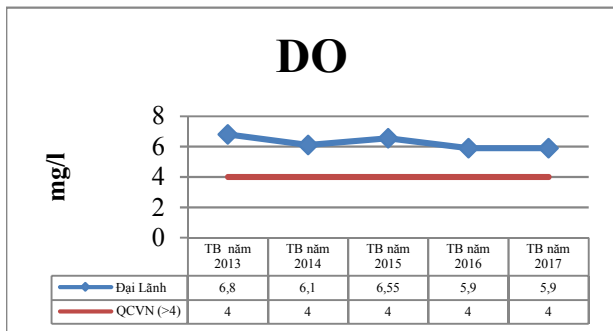
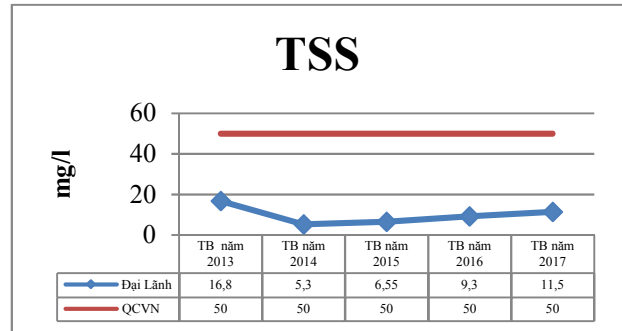
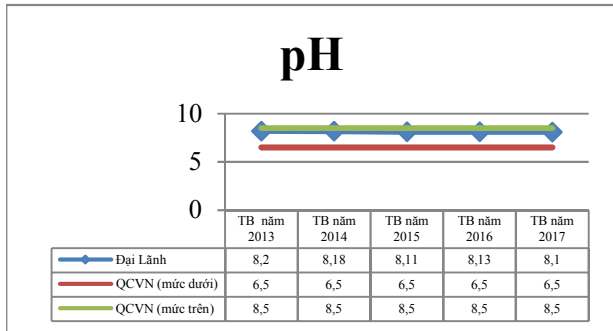
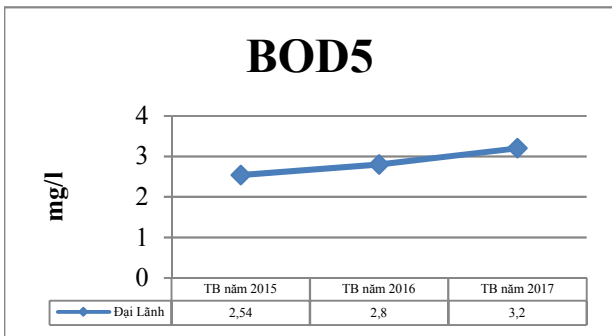
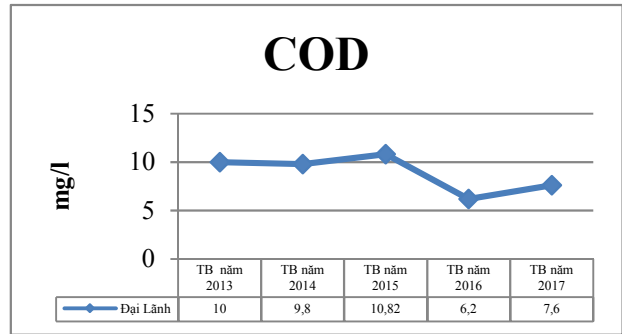
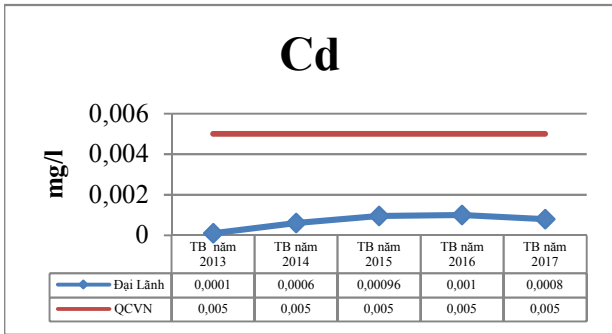


A. HIỆN TRẠNG MÔI TRƯỜNG TẠI KKT VÂN PHONG

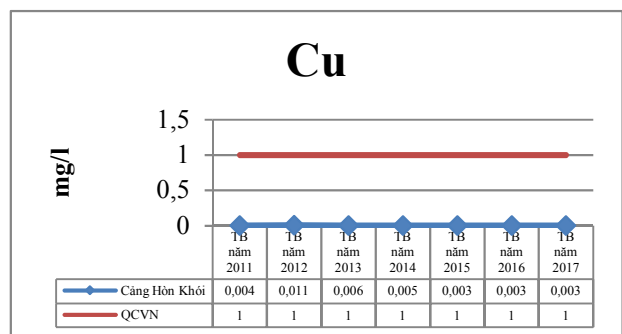
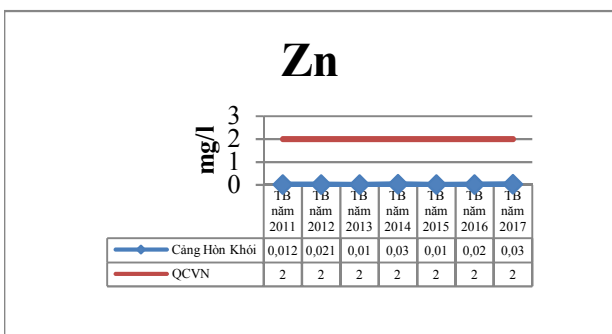
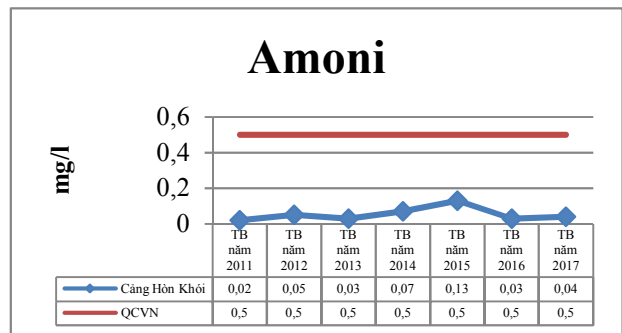
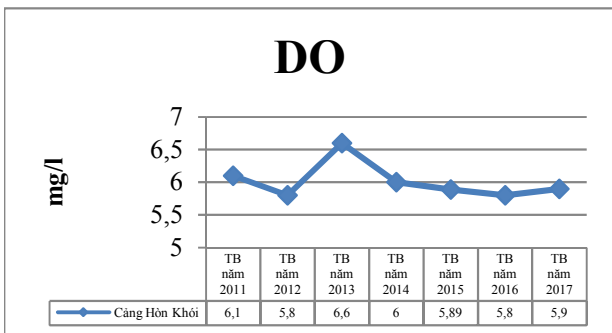
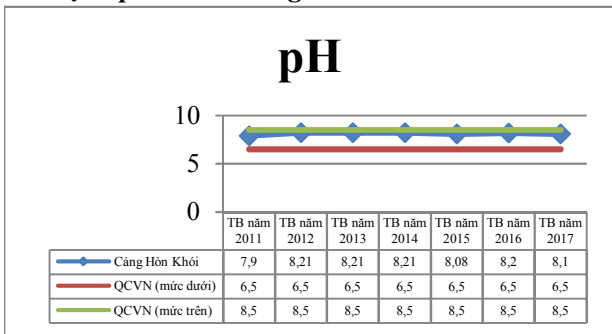
I. Diễn biến chất lượng môi trường nước biển ven bờ tại KKT Vân Phong

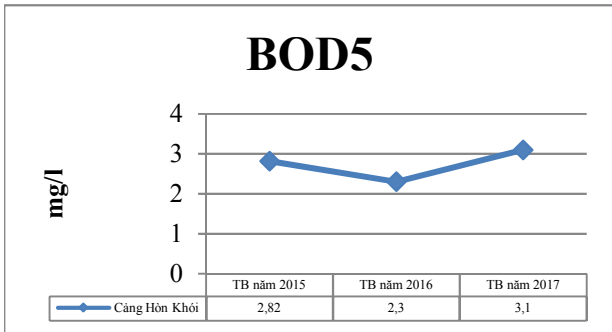
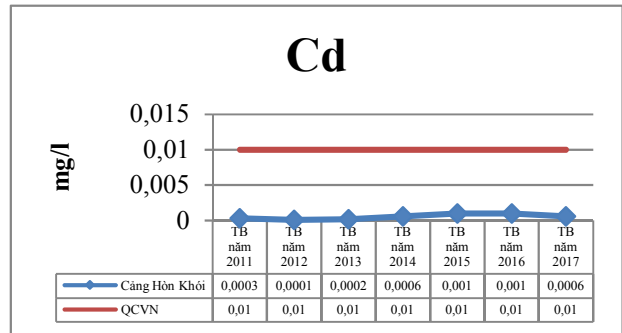
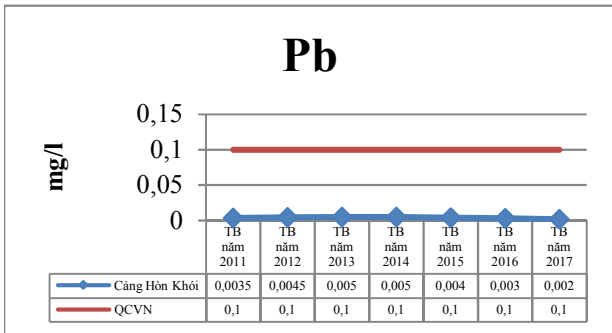
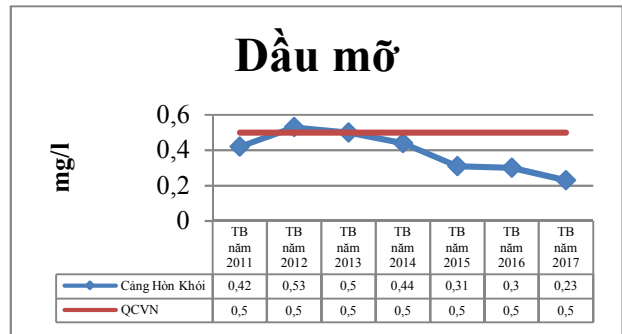
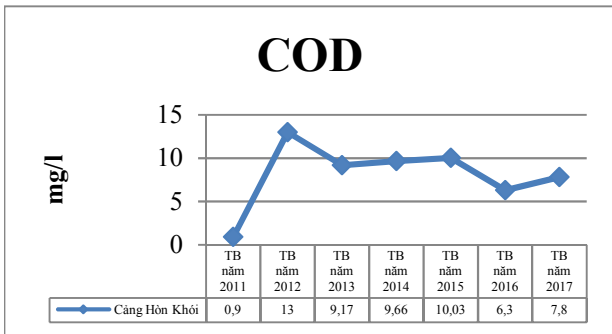
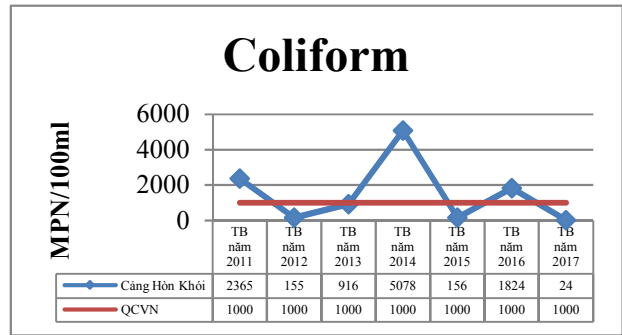
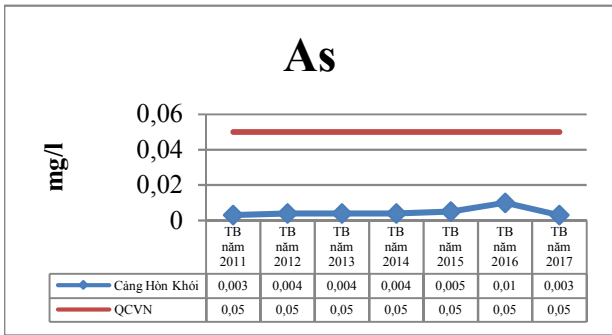
1. Trạm quan trắc Đại Lãnh:



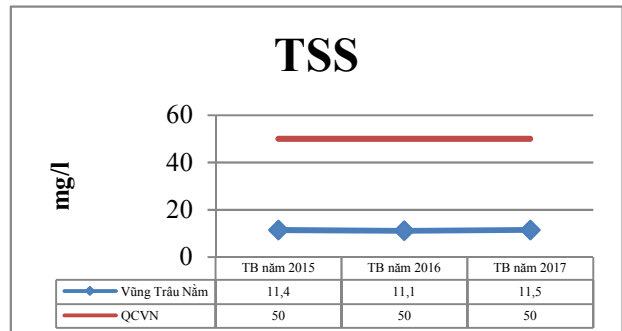
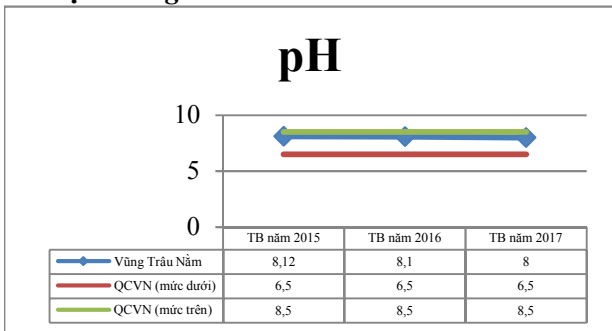


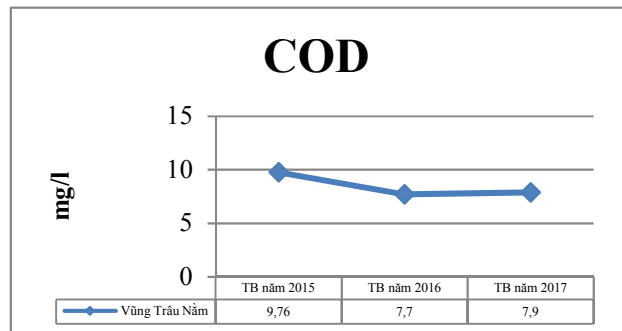
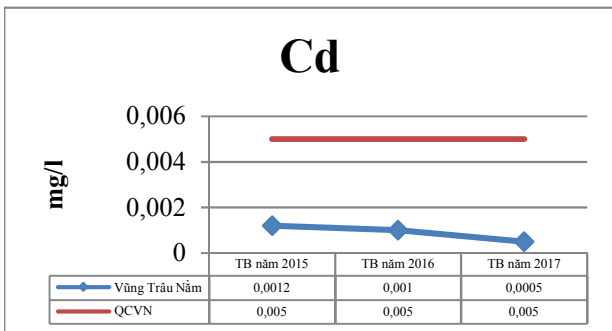
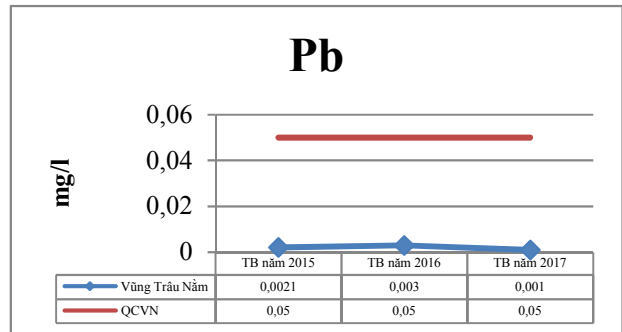
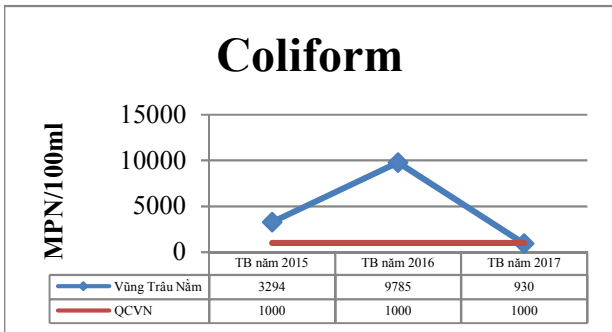
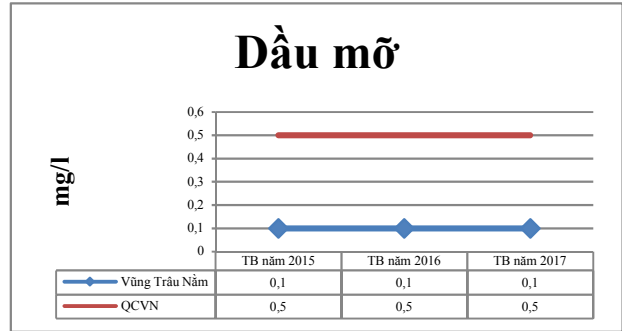
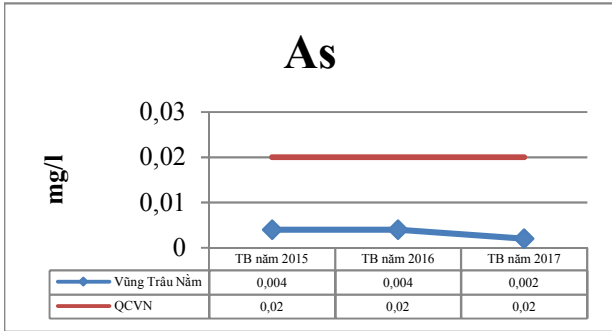
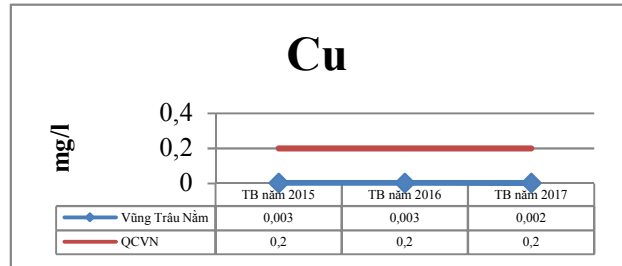
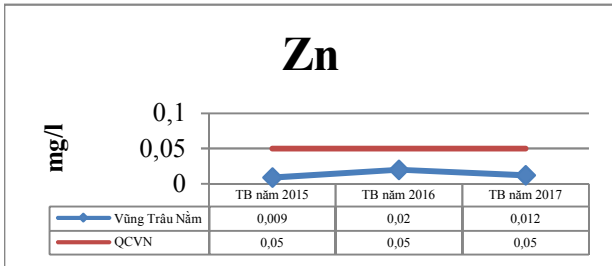
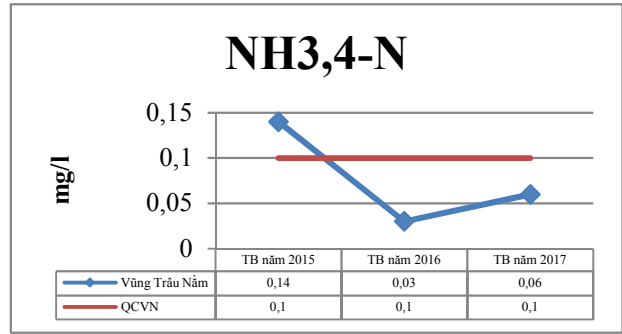
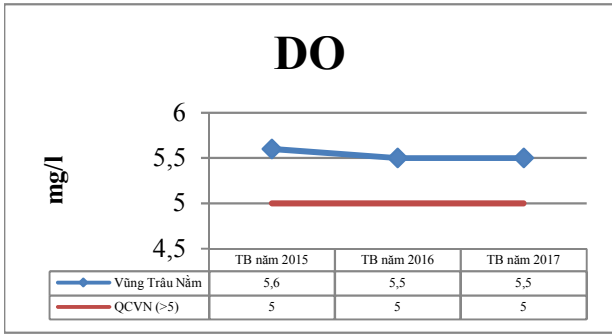
2. Trạm quan trắc Cảng Hòn Khôi:

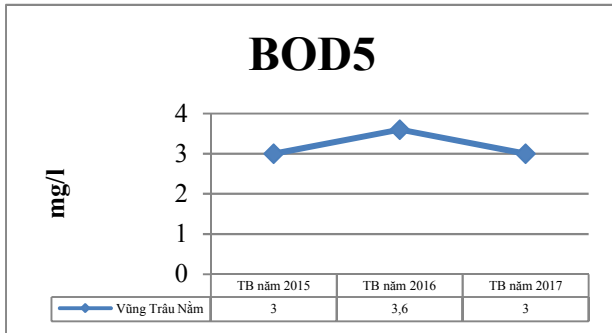




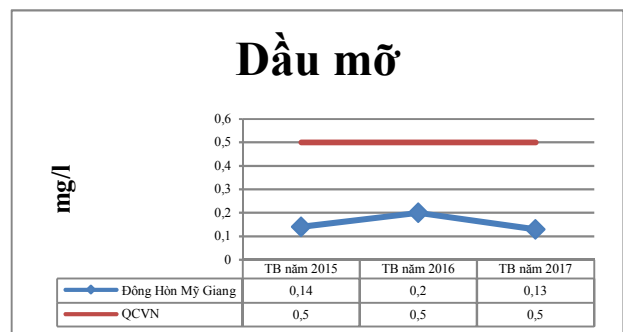
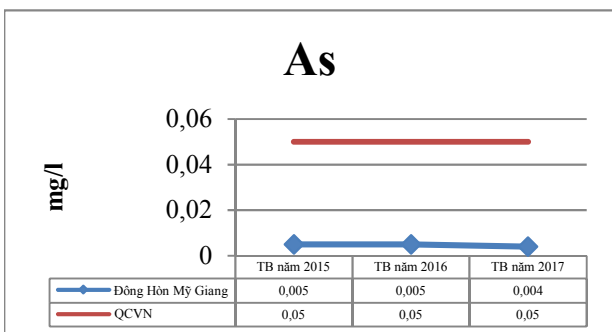
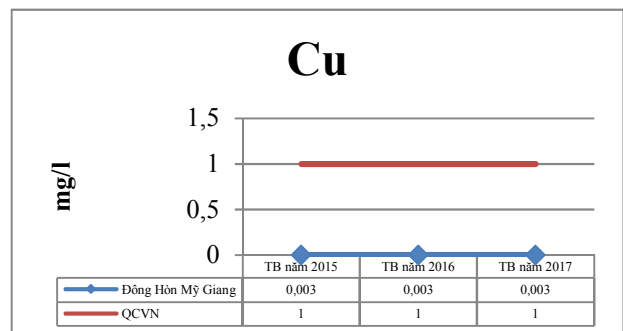
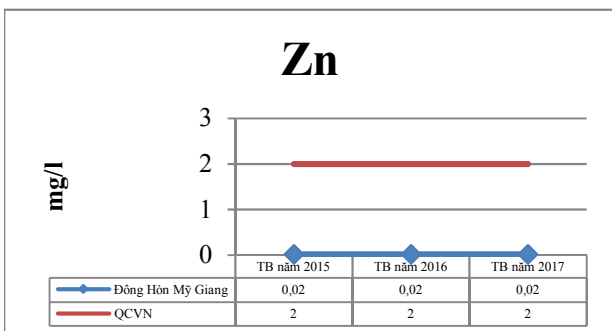
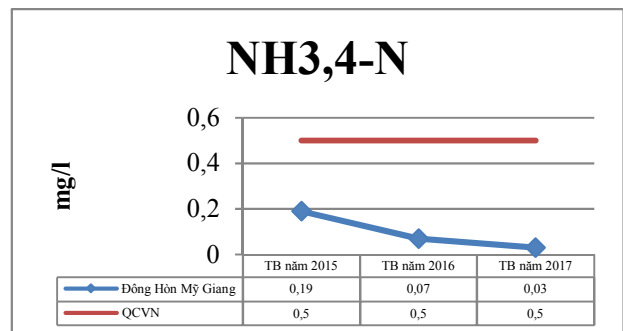
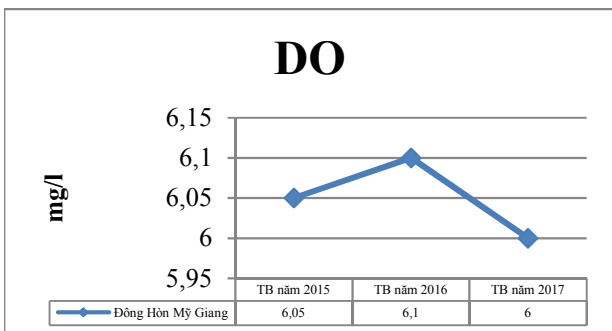
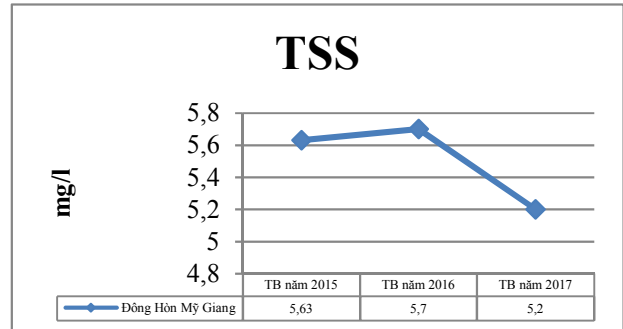
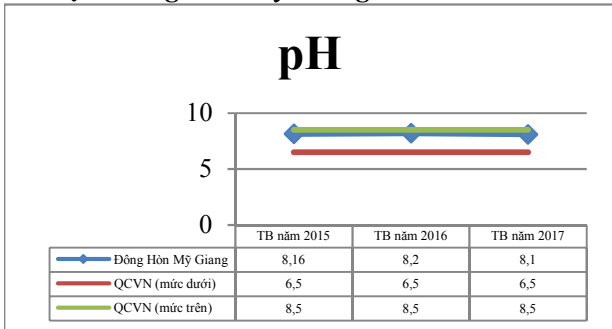
3. Trạm Vũng Trâu Năm:

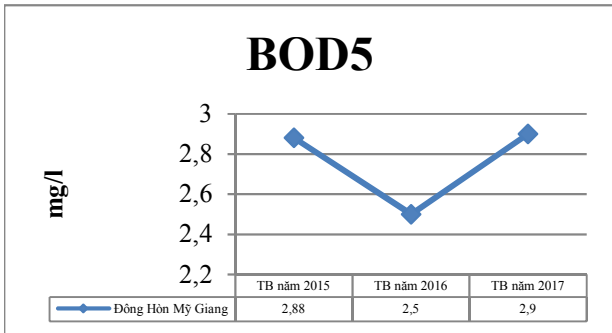
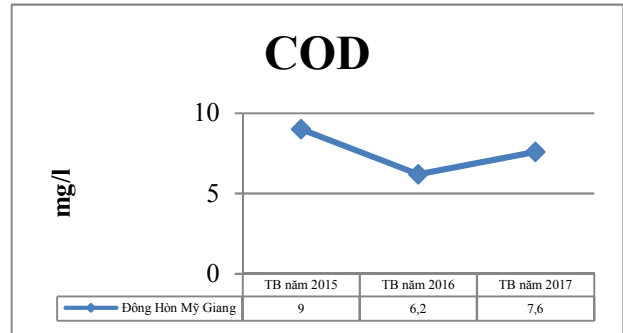
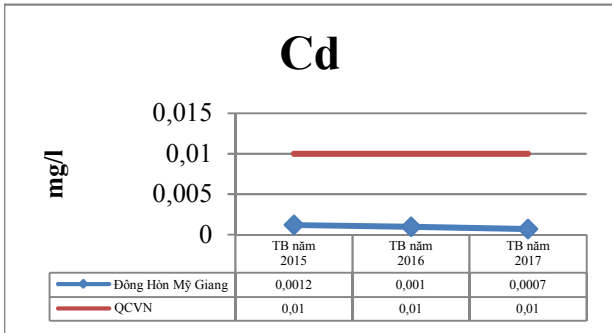
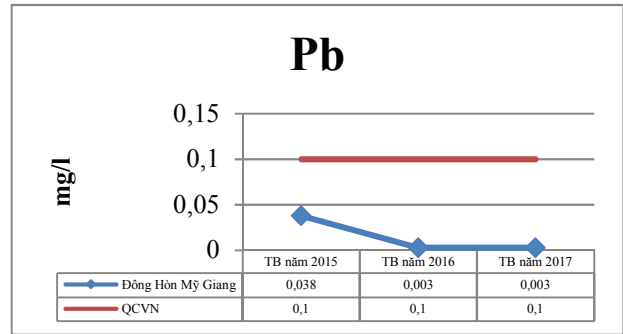
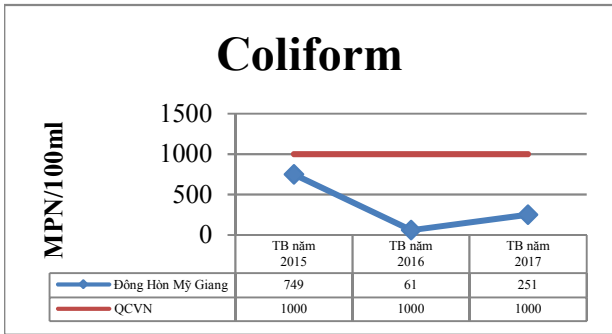




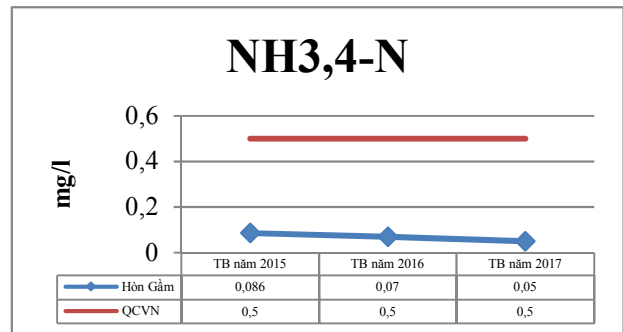
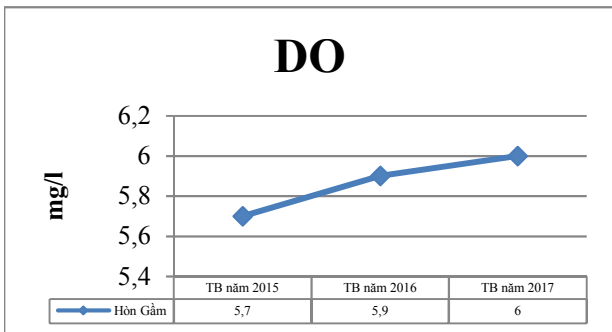
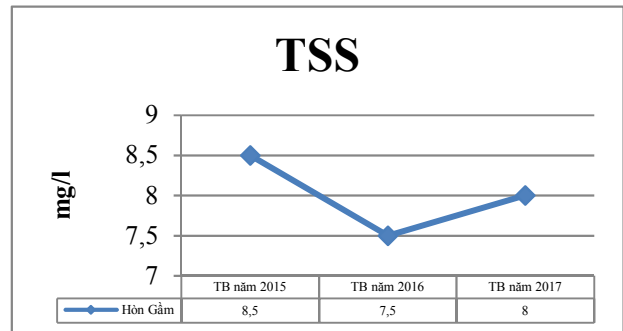
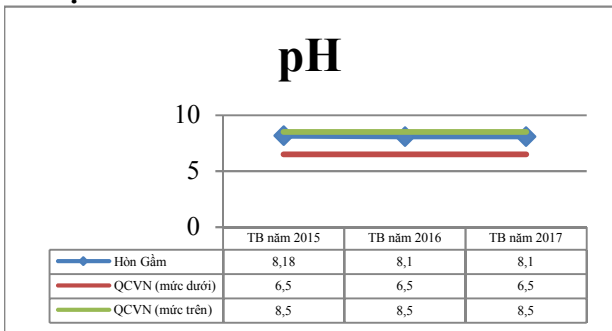


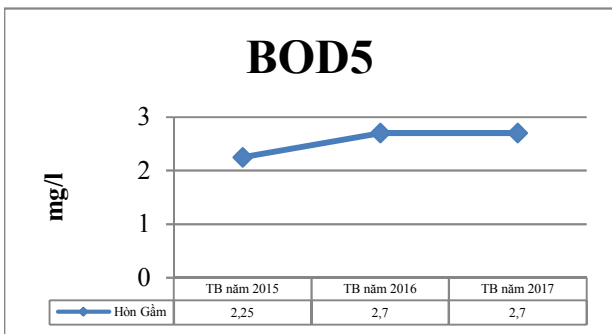
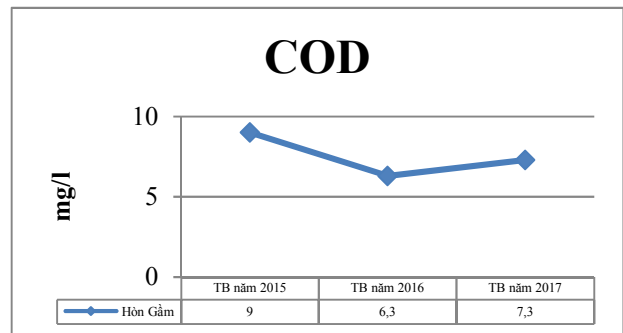
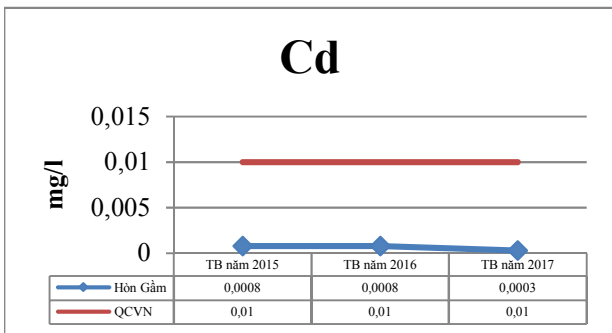
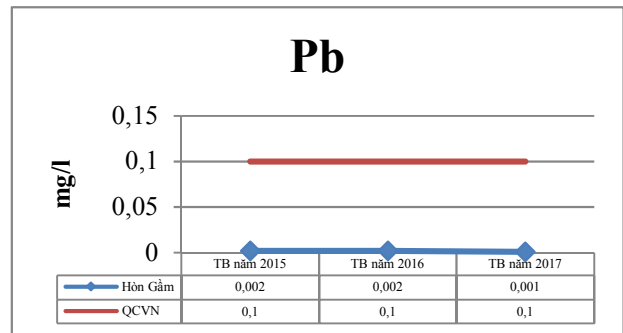
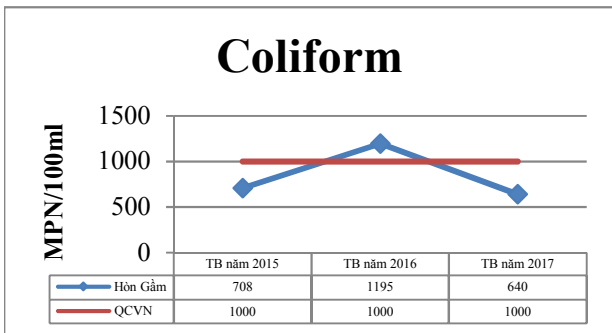
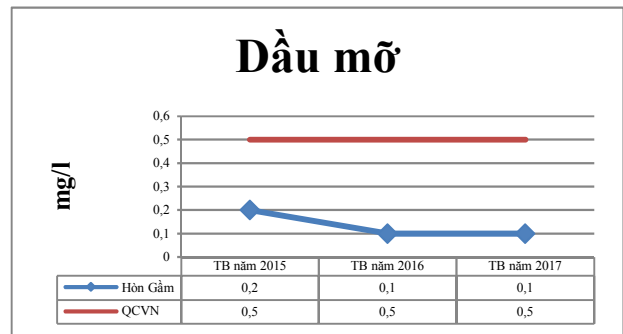
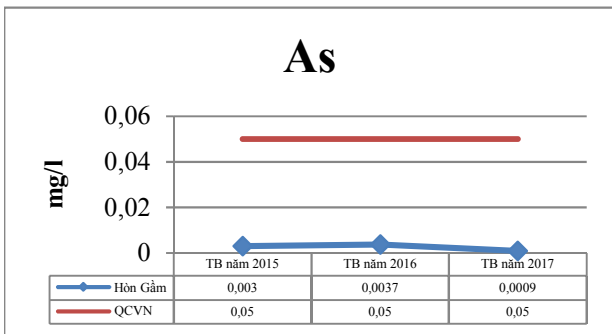
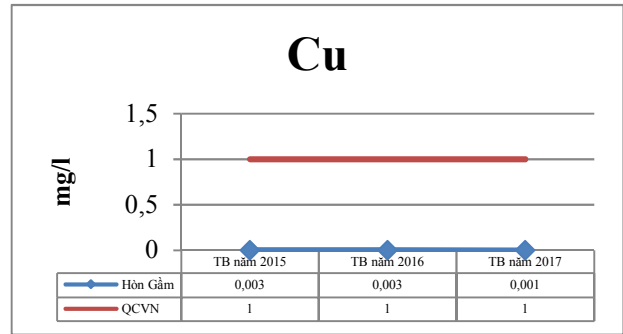
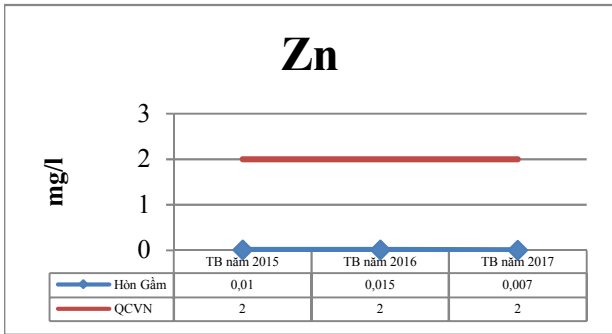
4. Trạm Đông Hòn Mỹ Giang:



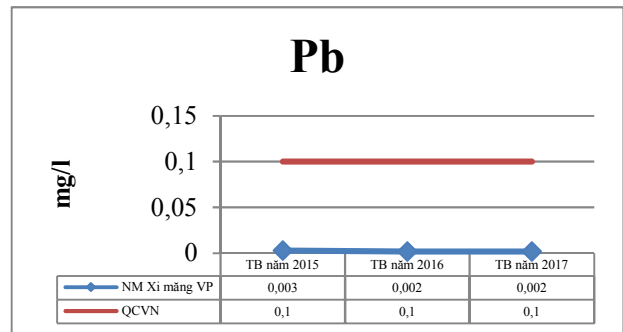
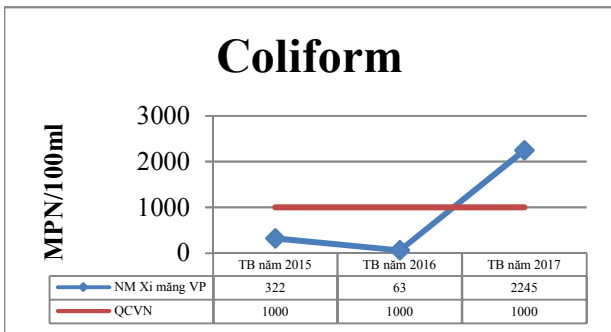
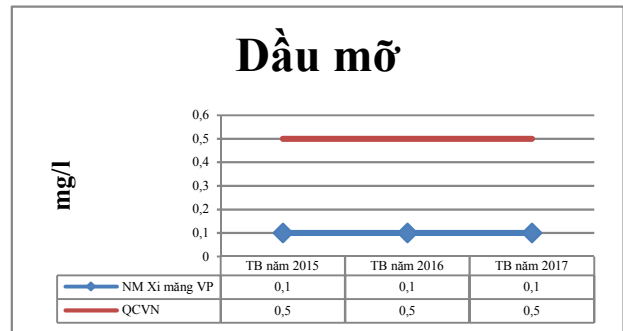
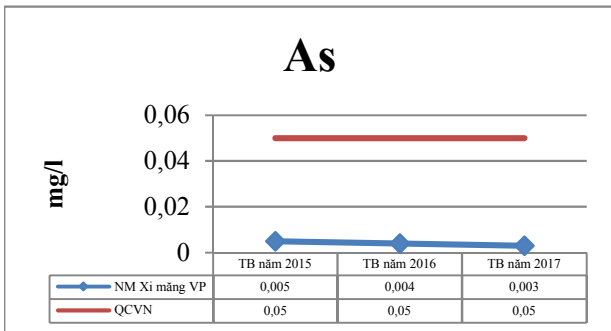
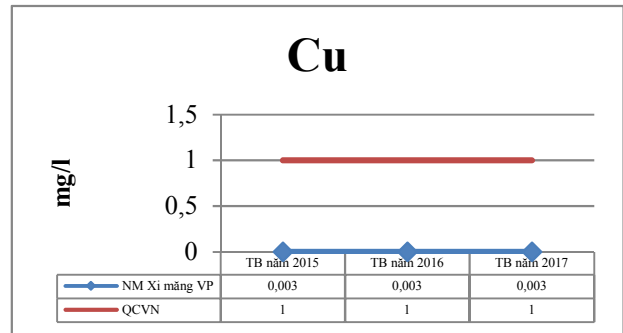
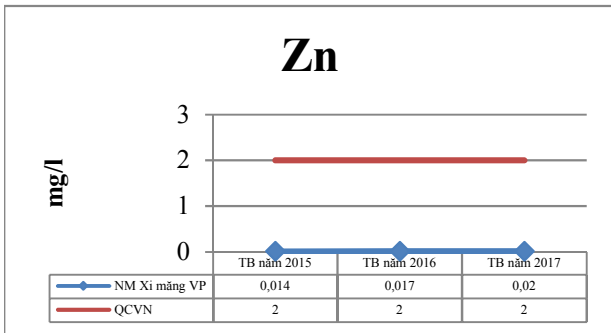
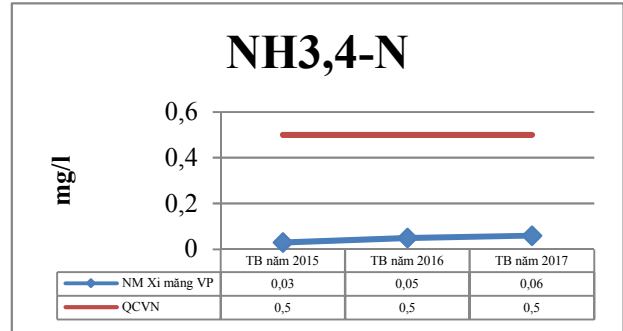
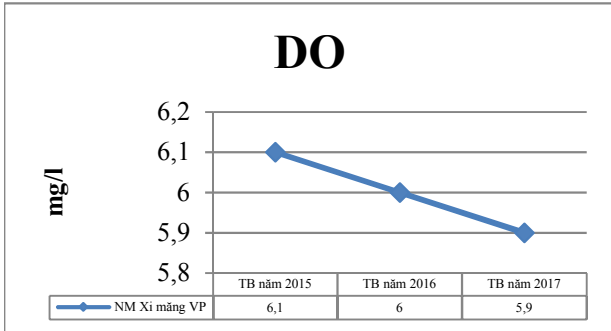
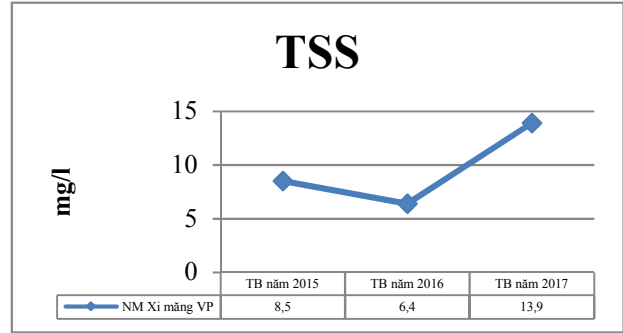
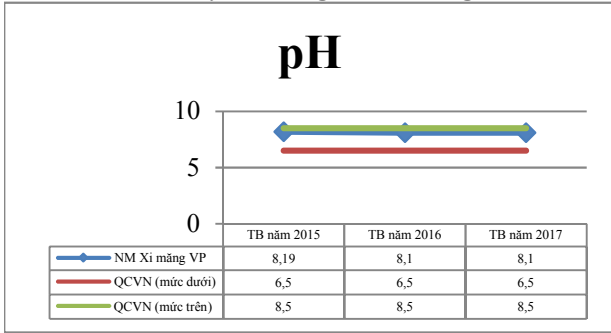


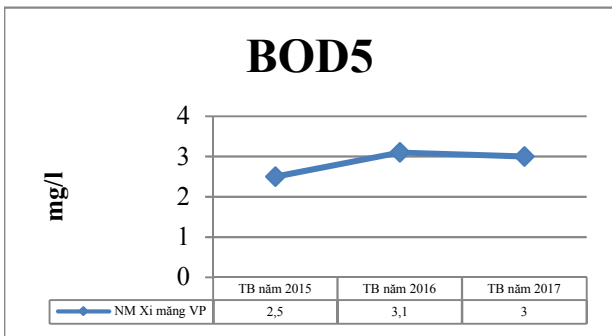
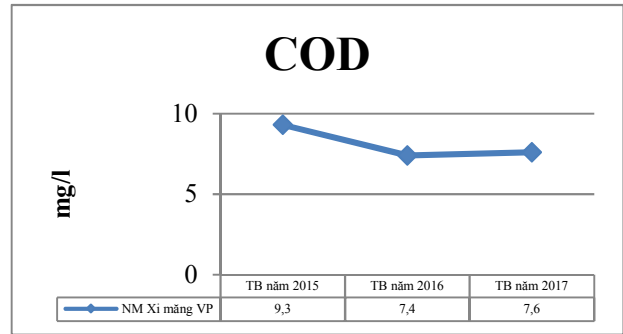
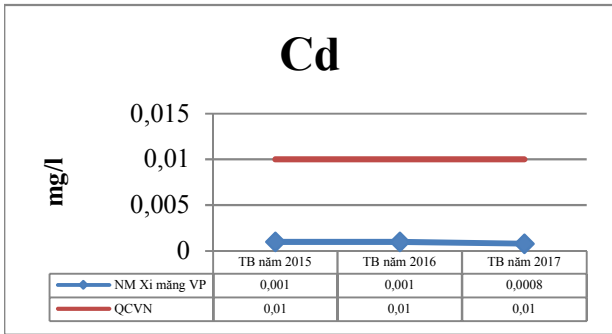
5. Trạm Hòn Gầm:





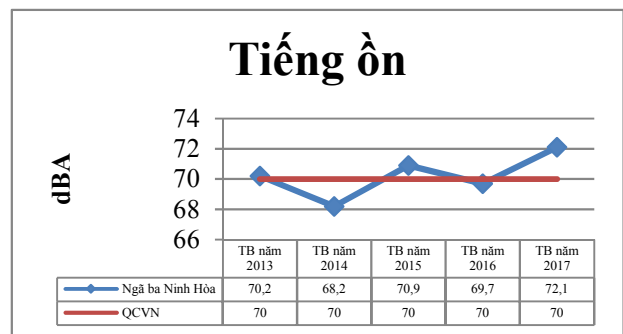
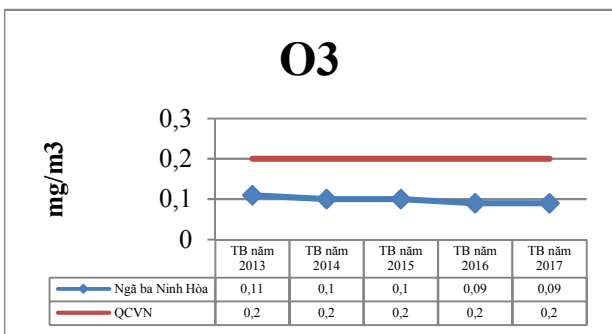
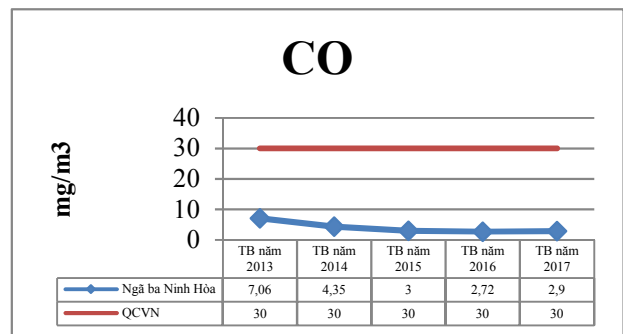
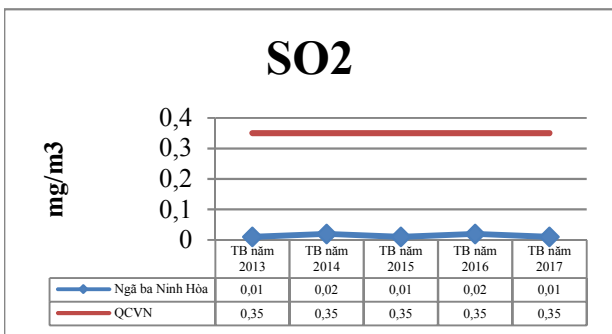
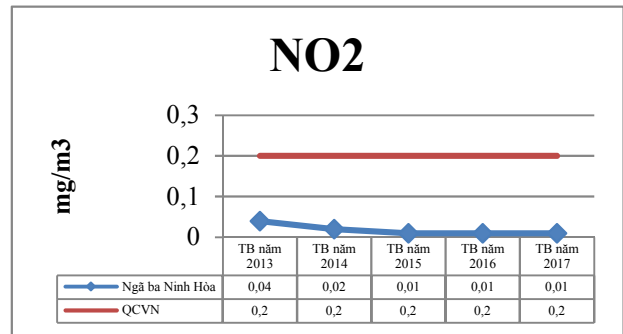
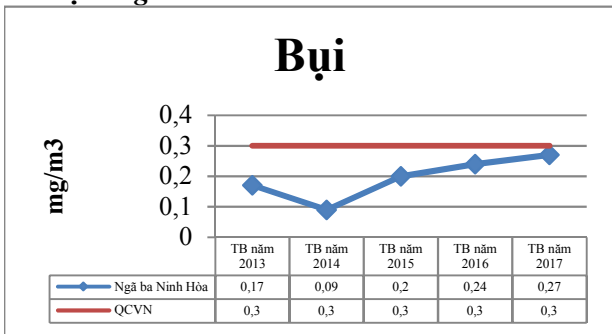
6. Trạm Nhà máy xi măng Vân Phong:



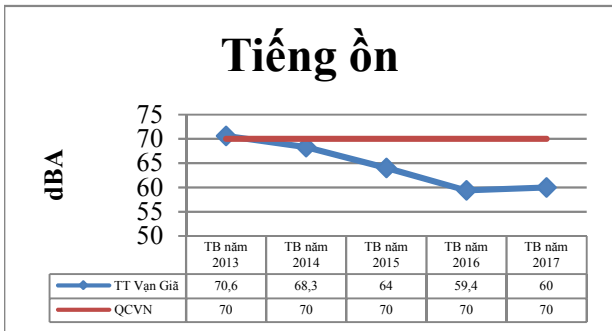
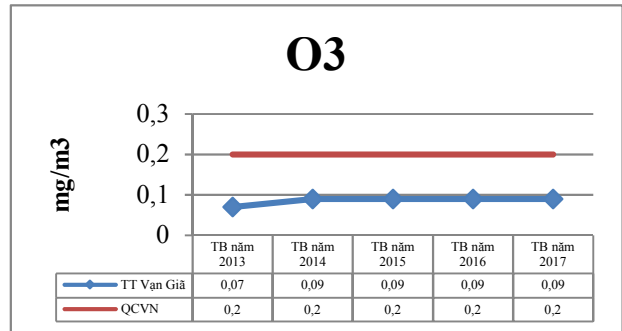
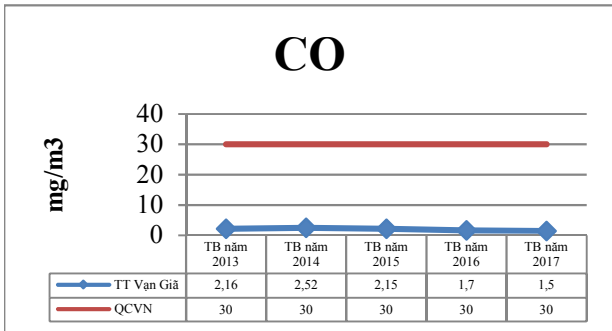
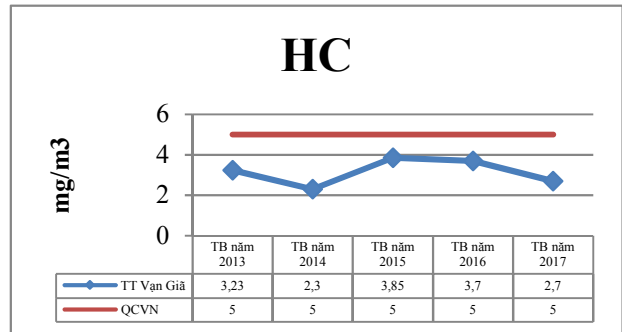
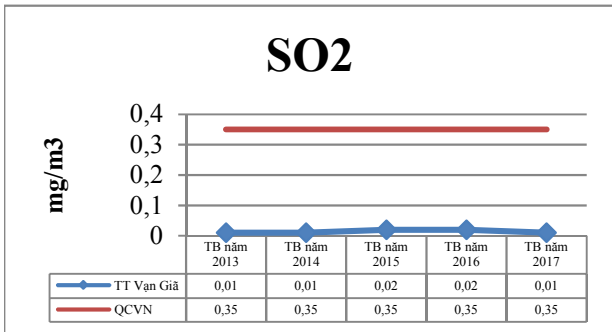
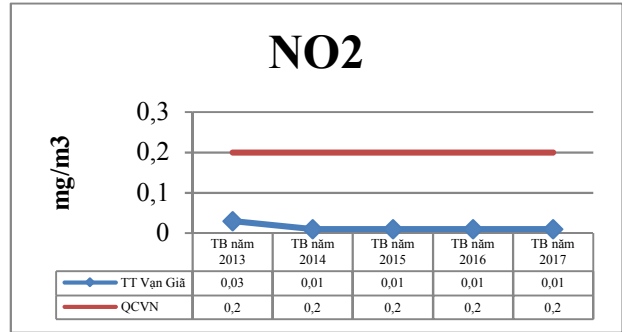
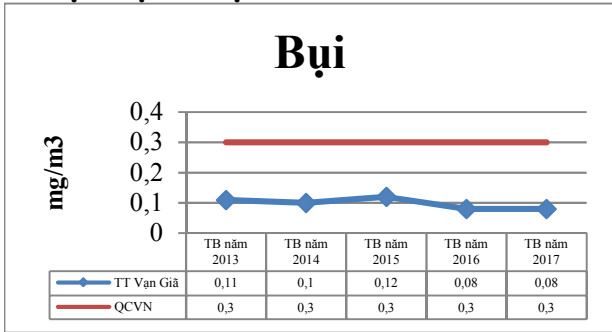


II. Diễn biến chất lượng môi trường không khí và tiếng ồn tại KKT Vân Phong

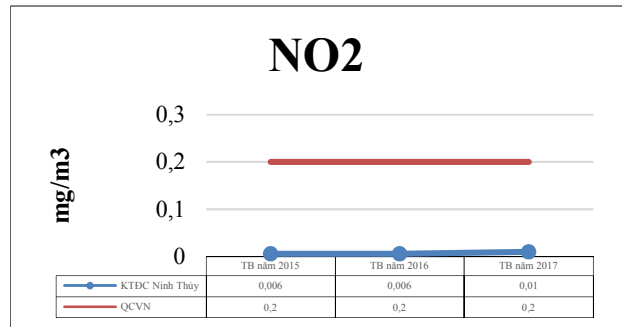
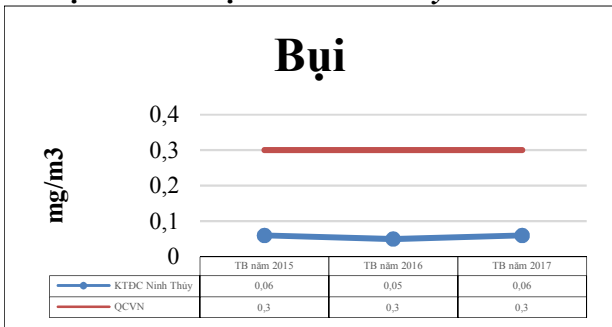
1. Trạm Ngã ba Ninh Hòa:

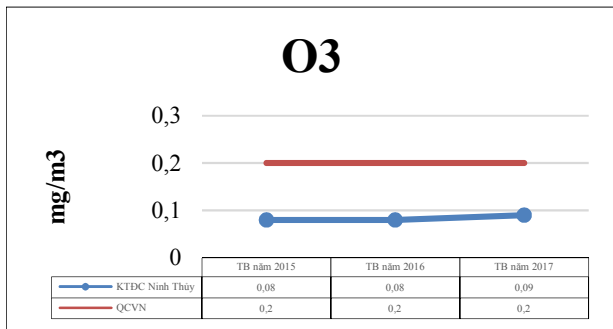
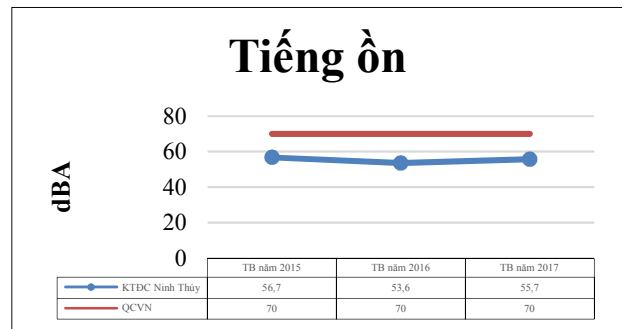
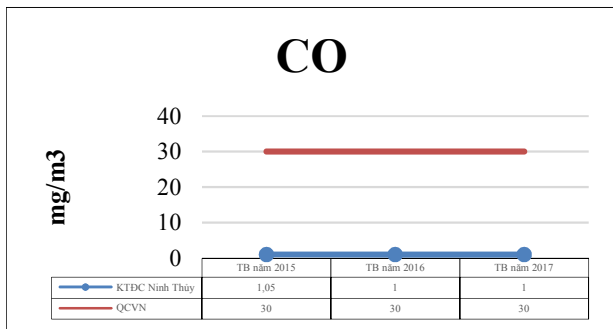
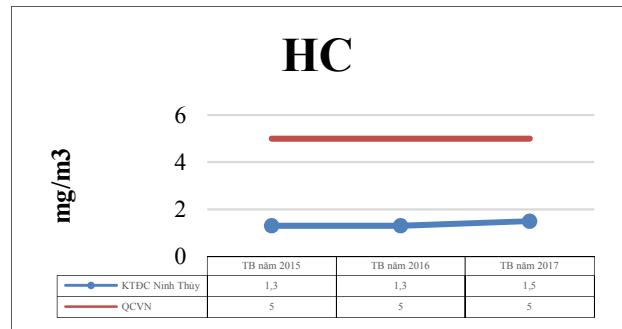


2. Trạm thị trấn Vạn Giã:



3. Trạm Khu tái định cư Ninh Thủy:



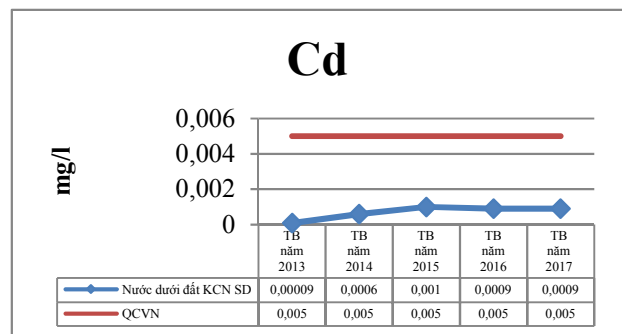
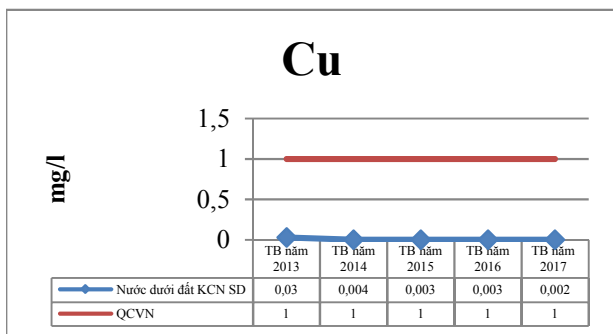
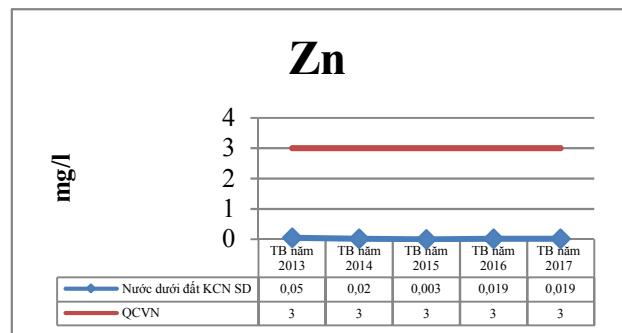
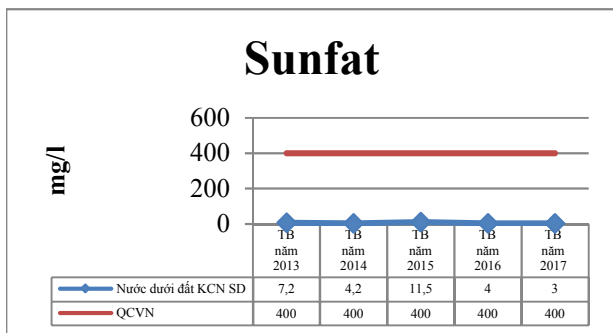
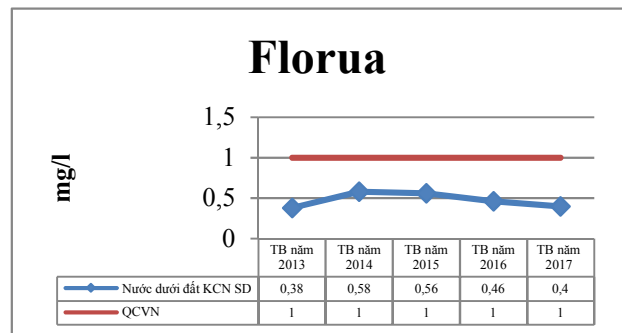
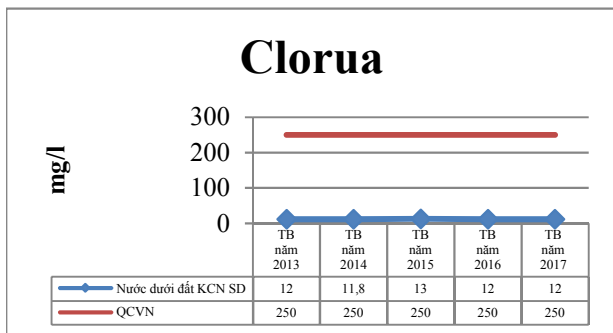
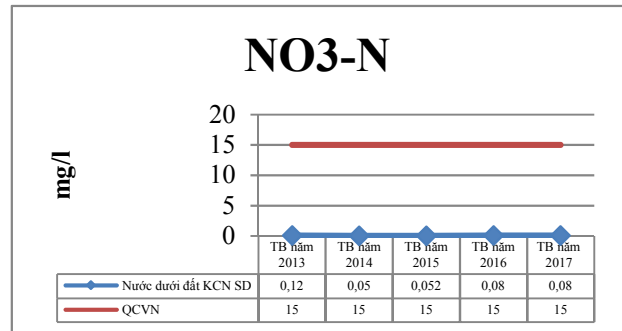
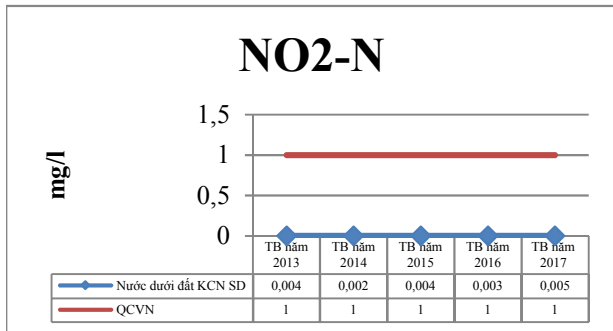
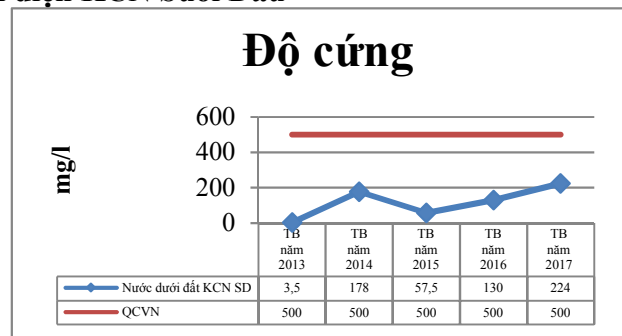
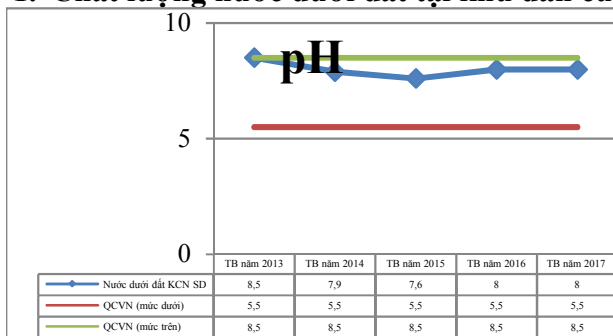


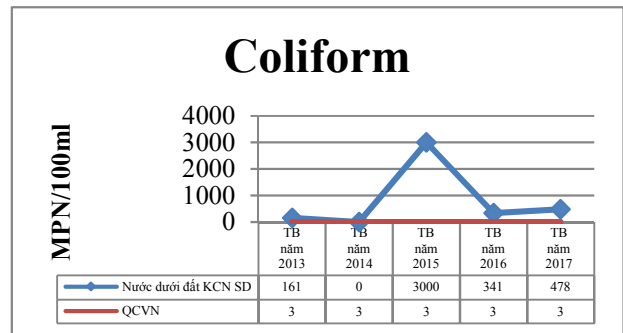
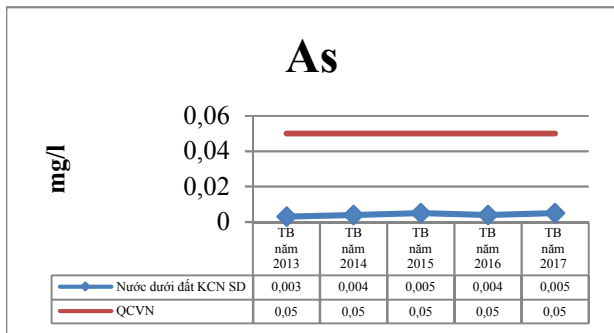
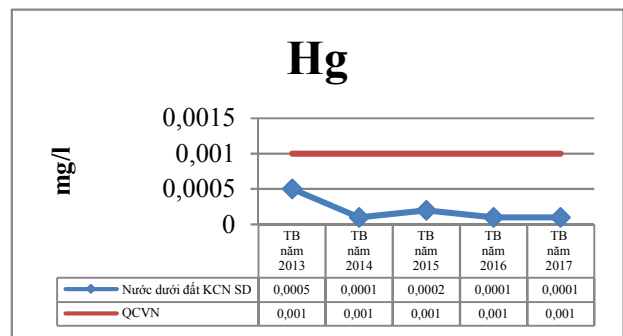
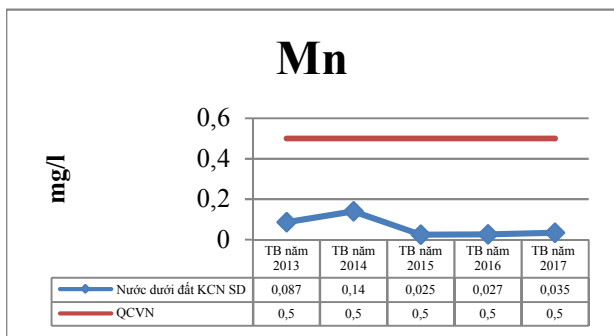
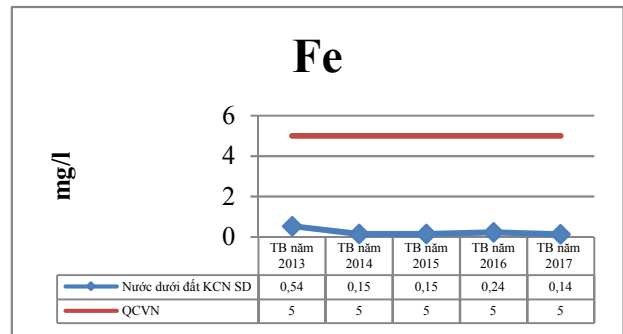
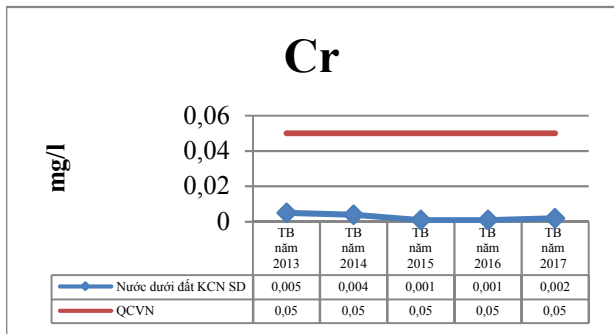
III. Số lượng chất thải phát sinh tại các doanh nghiệp trong KKT Vân Phong

STT	Ngành nghề sản xuất, kinh doanh	Nước thải (m ³ /ngày)		CTR (tấn/ngày)		CTNH (tấn/ngày)
		NTSH	NTCN	CTRSH	CTRCNTT	
1	Ngành công nghiệp	515,76	97	0,95	36,03	1,28
2	Ngành nuôi trồng thủy sản	25,3	446,15	0,15	0,3	0,02
3	Ngành du lịch	99,36	0	2,5	0	0,06
4	Ngành xây dựng	30,15	9,58	0,15	5,35	0,27
5	Ngành nông nghiệp	32,92	42,5	0,2	7,14	0,01
6	Ngành khác	9	0	0,05	0	0
Tổng cộng		712,49	595,23	4,00	48,82	1,64

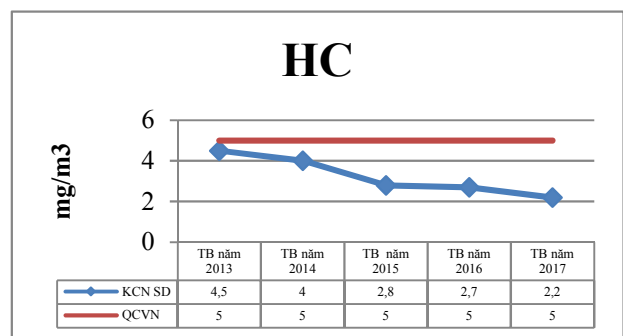
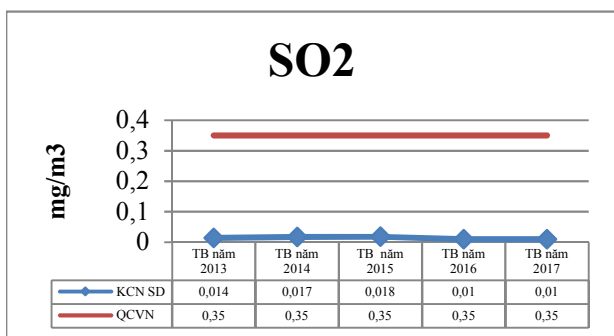
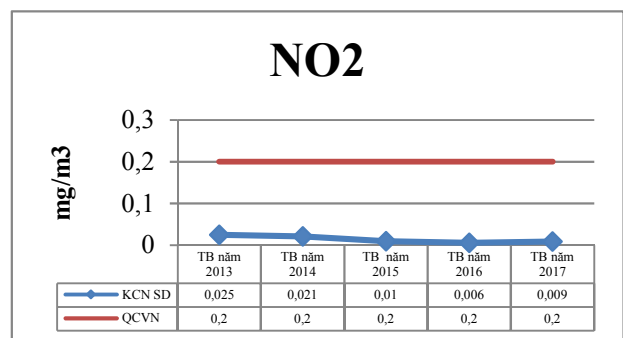
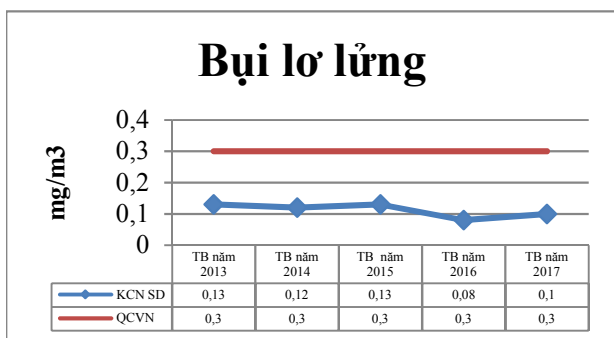
B. HIỆN TRẠNG CHẤT LƯỢNG MÔI TRƯỜNG TẠI KCN SUỐI DẦU

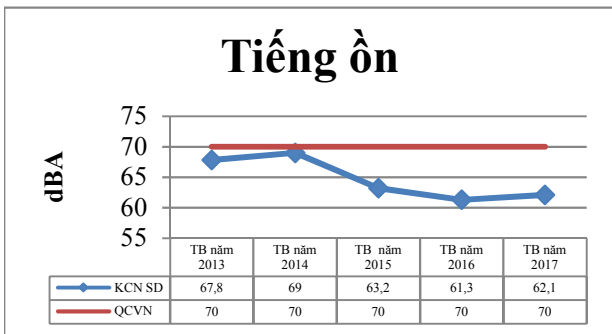
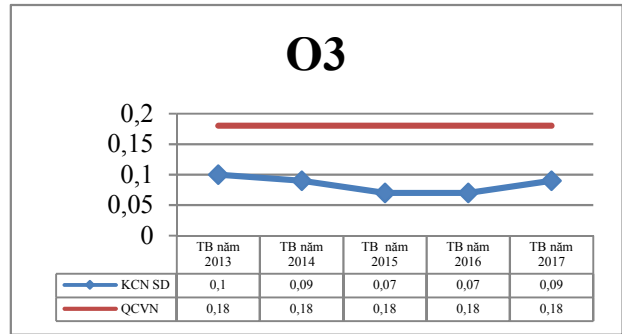
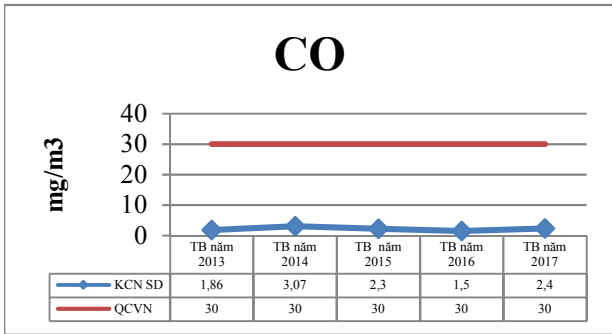
1. Chất lượng nước dưới đất tại khu dân cư đối diện KCN Suối Dầu



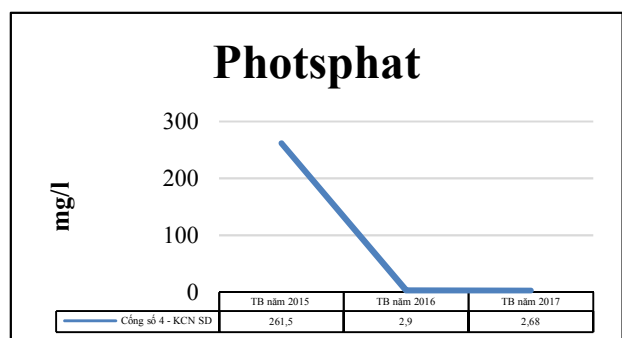
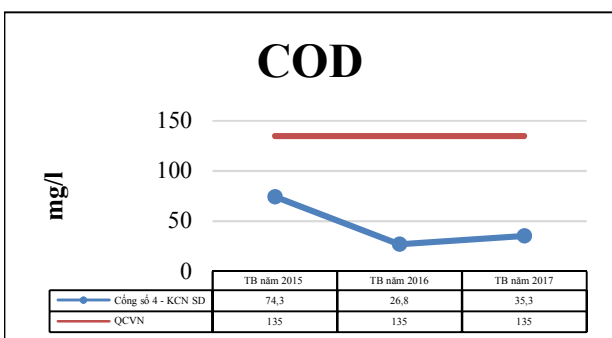
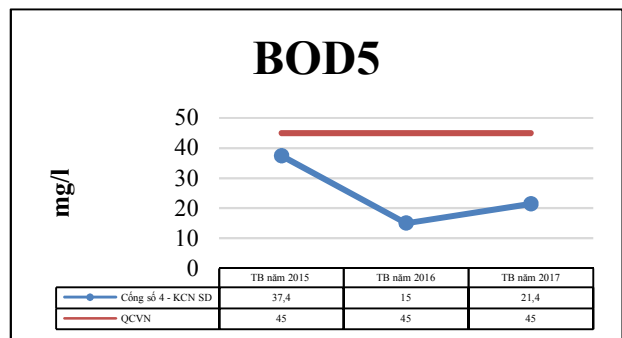
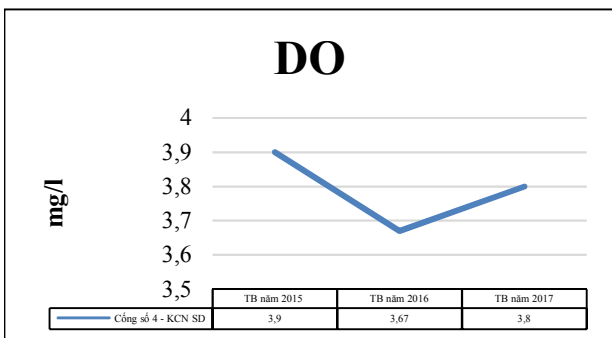
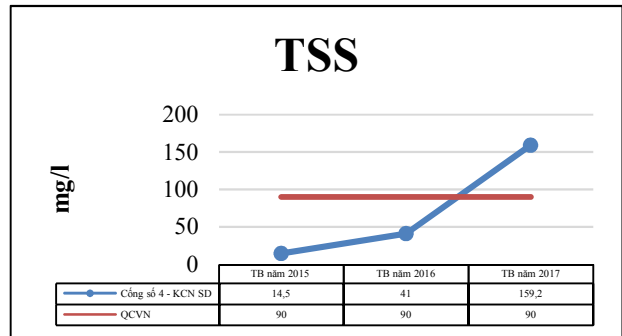
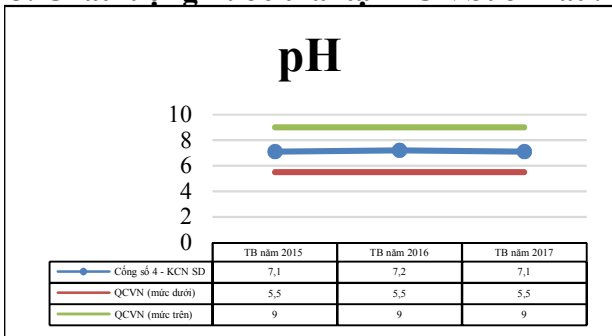


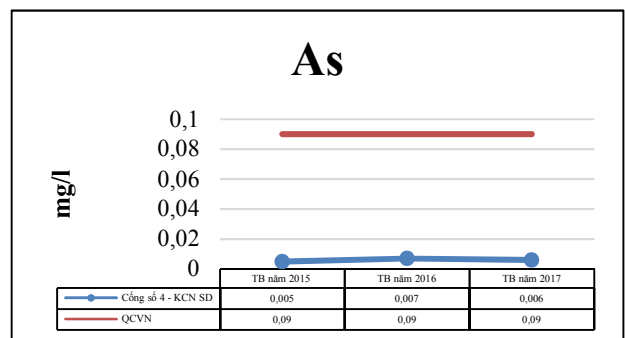
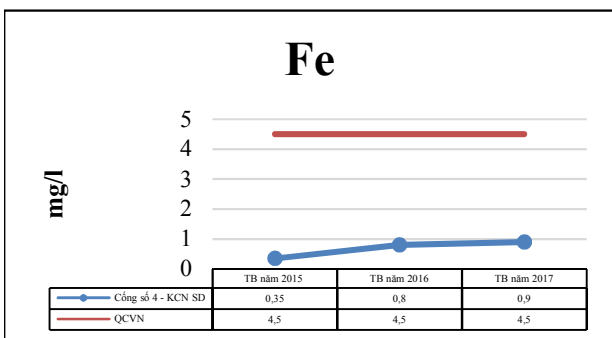
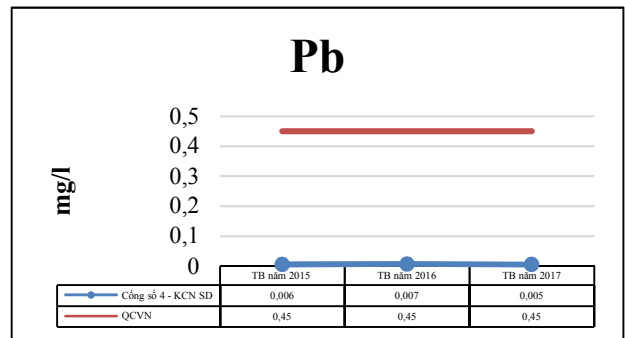
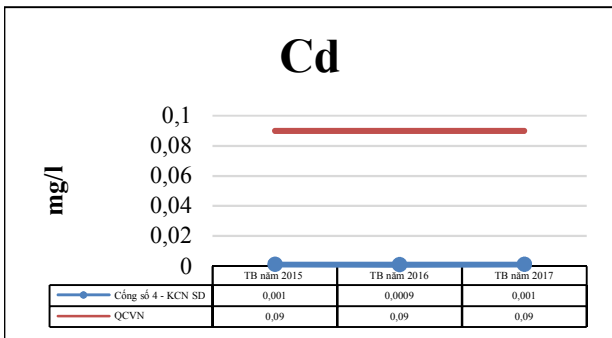
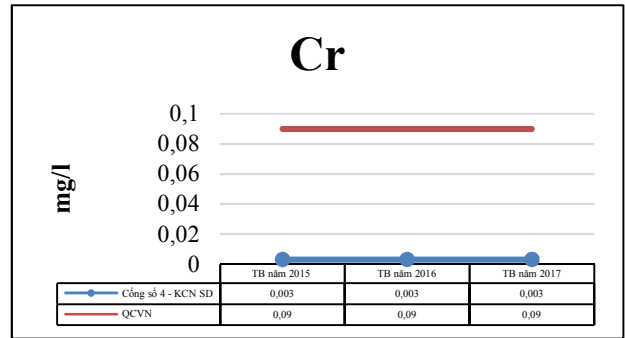
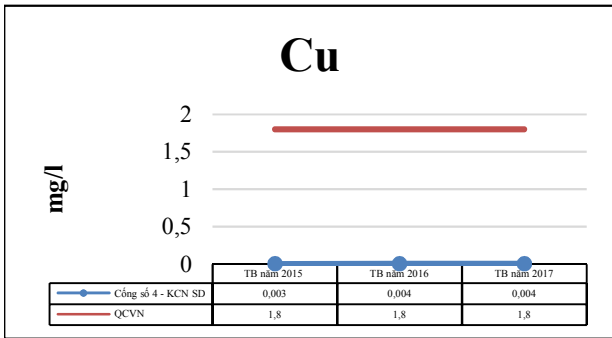
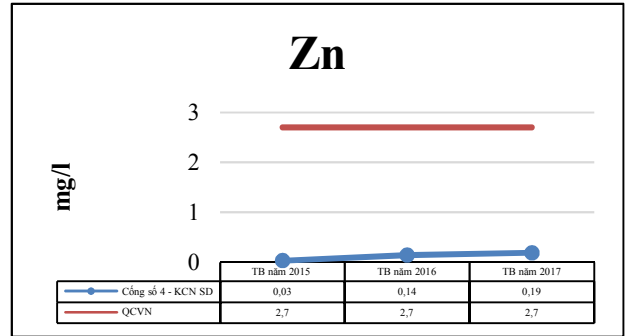
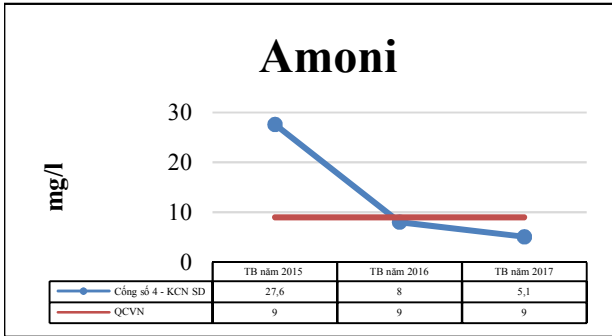
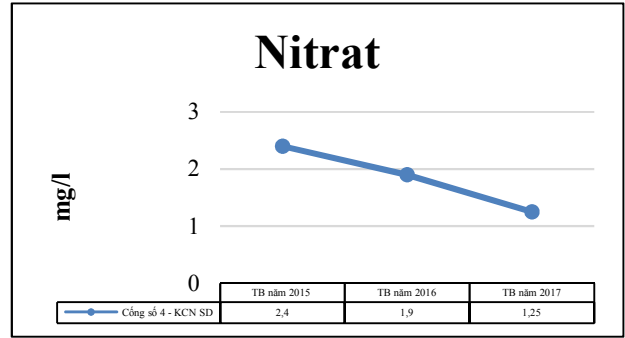
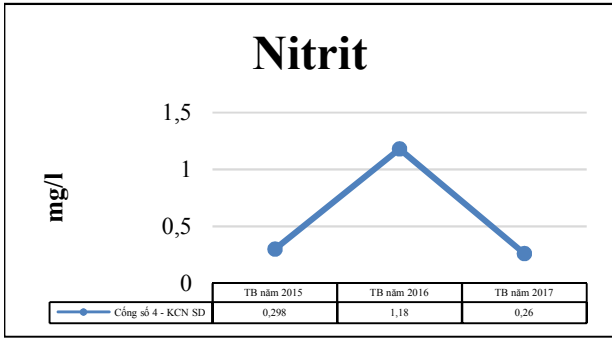
2. Chất lượng môi trường không khí xung quanh và tiếng ồn tại KCN Suối Dầu

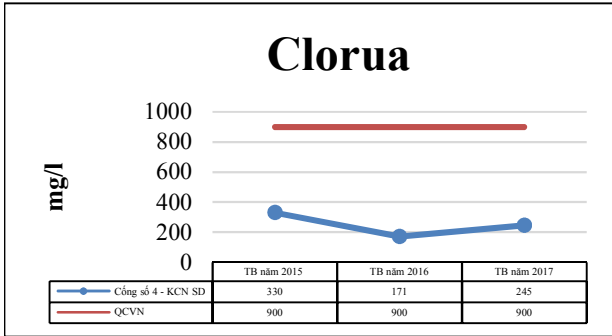
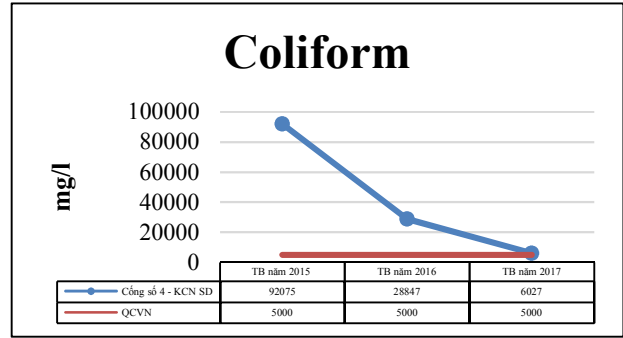
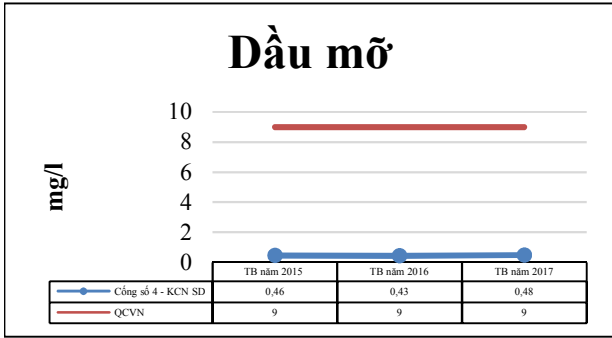




3. Chất lượng nước thải tại KCN Suối Dầu:







4. Số lượng chất thải phát sinh tại KCN Suối Dầu:

Tổng lượng nước thải phát sinh từ các doanh nghiệp tại KCN Suối Dầu ước tính khoảng 2.565 m³/ngày, chất thải rắn thông thường khoảng 14,77 tấn/ngày, chất thải nguy hại khoảng 0,26 tấn/ngày.